





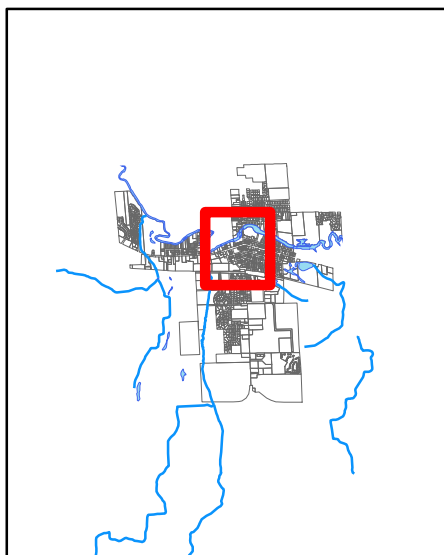


-  DDA District
-  City Limits
-  Tax Parcels
-  Paper Streets
-  Lakes and Rivers
-  Railroad



Map Publish Date:  
September 8, 2005

City of Williamston  
1500 W Grand River  
Williamston, MI 48895

Lynn Willson  
Planning & Development  
Administrator  
517.655.2221 ext20

Sources:  
City of Williamston  
Ingham County  
Center for Geographic Information  
River's Edge GIS, LLC.

**DRAFT**

The information provided by this map has been compiled from recorded deeds, plats, tax maps, surveys, and other public records and data. It is not a legally recorded map or survey and is not intended to be used as one. Users of this data are hereby notified that the information sources mentioned should be consulted for verification of the information.

1 inch equals 354 feet  
Feet  
100 50 0 100 200 300 400



**RIVER'S EDGE  
GIS, LLC.**

